



CALIBRATION SECTION



OEIRAS VALLEY
MUNICÍPIO OEIRAS



ECO RALLY

PORTUGAL

POWERED by
prio



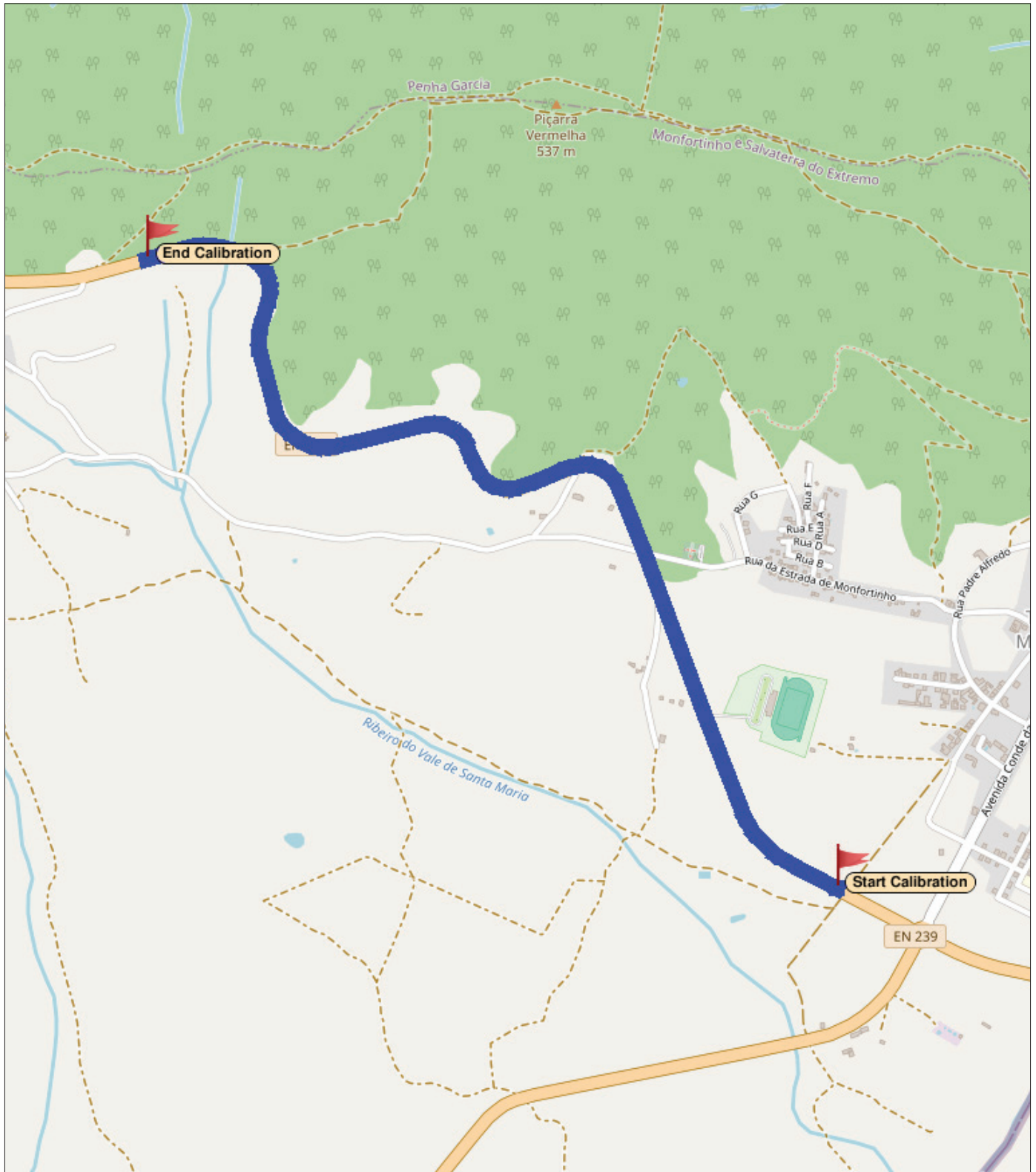
BRIDGESTONE
ECO-R FIA FIA ECO RALLY CUP



MARCH **2025** 28 29 30



CALIBRATION SECTION



CALIBRATION SECTION

START COORDINATES

39.990811° -6.886827°

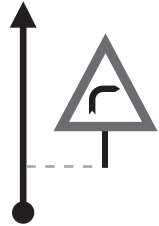





FINISH COORDINATES

40.006237° -6.908918°





TRIP METER CALIBRATION		Distance		
		3,144		
Distances		Direction	Information	Regress.
Total	Par.			
0,000			Trip meter calibration START 39.990811° -6.886827°	3,144
		1		
1,076	1,076			2,068
		2		
3,144	2,068		Trip meter calibration END 40.006237° -6.908918°	0,000
		3		

CALIBRATION SECTION

Measured in a rear-wheel drive vehicle (KIA EV6), with a probe installed on the front left wheel and a Terratrip 303 Plus V3 device.