

ECO-R
FIA ECO RALLY CUP

24-26 **2022** JUNE

OEIRAS
ECORALLY

PORTUGAL

ECO-R **FIA** **FIA ECO RALLY CUP**

Calibration Section
Troço de Aferição



OEIRAS VALLEY
 PORTUGAL
 —
 MUNICÍPIO DE OEIRAS

prio

Energia para mudar



JAPAUTOMOTIVE | VESAUTO
 A sua opção Renault



MOBILIZE
 BEYOND AUTOMOTIVE
 power solutions



BERNARDO LÚCIO
 PHOTOGRAPHY



netsigma



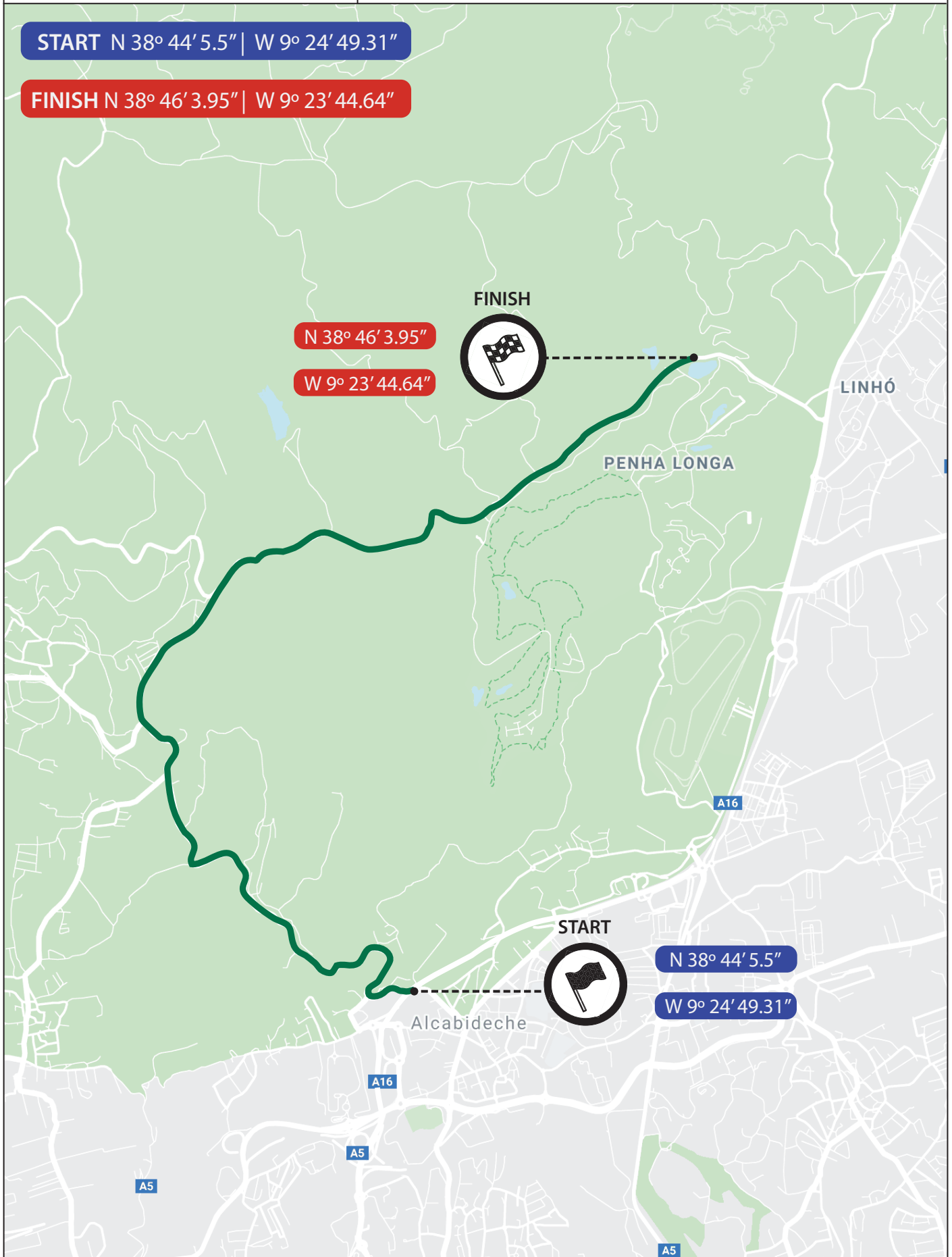
anube

MYTIME



START N 38° 44' 5.5" | W 9° 24' 49.31"

FINISH N 38° 46' 3.95" | W 9° 23' 44.64"





Calibration Section Troço de Aferição

Start Coordinates :
N 38°44'5.5" | W 09°24'49.31"




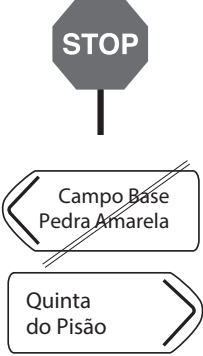




Finish Coordinates:
N 38°46'3.95" | W 09°23'44.64"



TC		Distance / Distância		Day Dia
TC		7,504		Section Secção
Trip meter calibration			Average / Média	Time Allowed Tempo Permitido
Distanc.		Direction / Direcção	Information / Informação	Distanc. Regress.
Total	Par.			
0,000	0,000	 <div style="border: 1px solid black; width: 20px; height: 15px; display: inline-block; text-align: center; line-height: 15px;">1</div>	Trip meter calibration START N 38°44'5.5\"/> W 9°24'49.31\"/>	7,504
0,013	0,013	 <div style="border: 1px solid black; width: 20px; height: 15px; display: inline-block; text-align: center; line-height: 15px;">2</div>		7,491
0,266	0,253	 <div style="border: 1px solid black; width: 20px; height: 15px; display: inline-block; text-align: center; line-height: 15px;">3</div>		7,226
2,780	2,514	 <div style="border: 1px solid black; width: 20px; height: 15px; display: inline-block; text-align: center; line-height: 15px;">4</div>	 <div style="border: 1px solid black; padding: 5px; width: fit-content; margin: 0 auto;"> <div style="border: 1px solid black; padding: 2px; display: inline-block; text-align: center;">Zambujeiro</div> <div style="border: 1px solid black; padding: 2px; display: inline-block; text-align: center;">Aldeia de Juso</div> </div>	4,712

TRIP METER CALIBRATION

TC		Distance / Distância		Day Dia
TC		7,504		Section Secção
Trip meter calibration		Average / Média		Time Allowed Tempo Permitido
Distanc.		Direction / Direcção	Information / Informação	Distanc. Regress.
Total	Par.			
3,226	0,446			4,278
4,142	0,916			3,362
5,510	1,368			1,994
7,504	1,994		<p>FINISH</p> <p>N 38°46'3.95" W 9°23'44.64"</p>	0,000

TRIP METER CALIBRATION