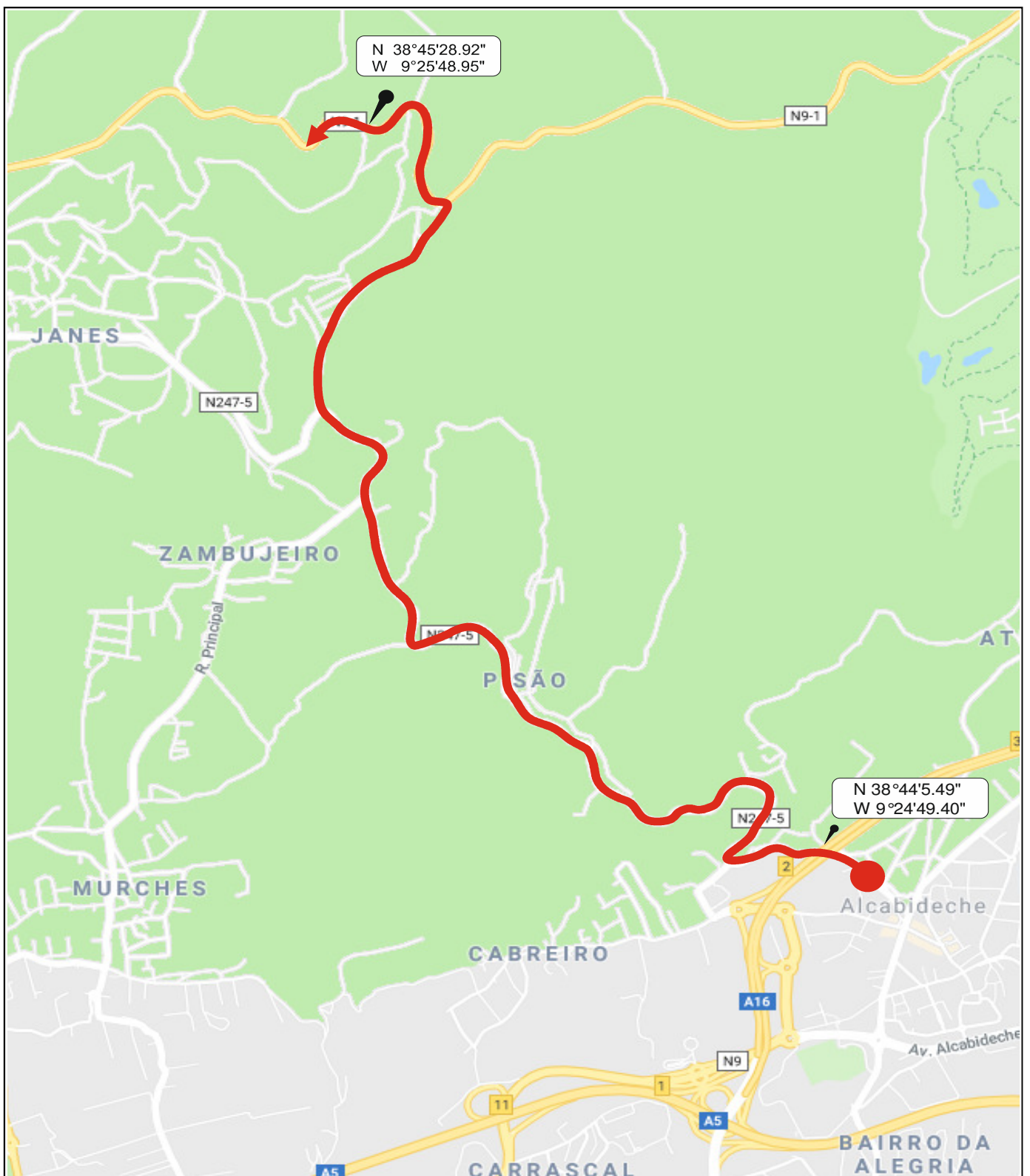




TRIPMETER CALIBRATION SECTION
TROÇO DE AFERIÇÃO DO TERRATRIP





START and FINISH
INICIO E FINAL

START

N 38° 44' 5.49''

W 9° 24' 49,40''


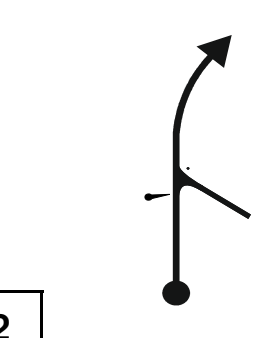
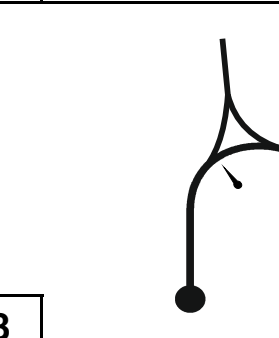

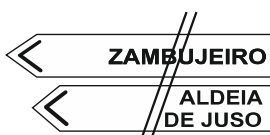
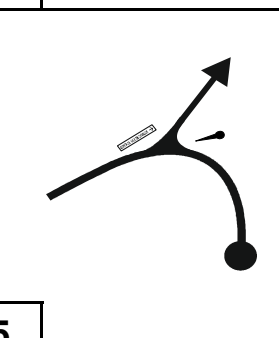



FINISH

N 38° 45' 28.92''

W 9° 25' 48,95''

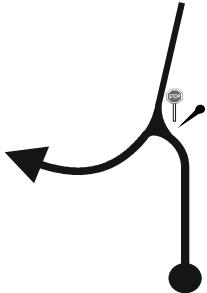

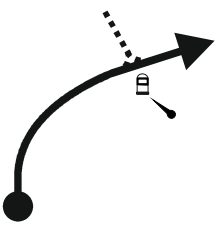
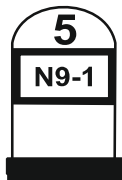


TC		Distance / Distancia		Day
TC		4,770 Km		Dia
Trip Meter Calibration		Average / Média		Section
		W 9° 24' 49,40'' Km/h		Seccão
				Time Allowed
				Tempo Permitido
				00:00 hh:mm
Distanc.		Direction/Direcção	Information/Informação	Distanc. Regress.
Total	Par.			
0,000	0,000		START N 38° 44' 5.39'' W 9° 24' 49,40'' (Alcabideche)	4,77
0,013	0,013			4,76
0,265	0,252			4,51
2,783	2,518			1,99
3,226	0,443			1,54

Trip Meter Calibration Section

TURN QUICKLY VIRE RÁPIDO

Section Trip Meter Calibration

TC			Distance / Distancia		Day Dia	
TC			4,770 Km		Section Secção	
<i>Trip Meter Calibration</i>			Average / Média		Time Allowed Tempo Permitido	
			W 9° 24' 49,40"		00:00 hh:mm	
Distanc.		Direction/Direcção	Information/Informação			Distanc. Regress.
Total	Par.					
4,139	0,913	<div style="text-align: center;">  </div>	 N9-1			0,63
4,770	0,631	<div style="text-align: center;">  </div>	FINISH N 38° 45' 28.92" W 9° 25' 48,95" 			0,00
			7			